

unnamed roadbook

70
Km

69 Km
Fuel Range

28
Waypoints

Start: 1, Ahteenkuja, Orivesi, Finland, 35300

Finish: 214, Säijän Yhdystie, Lempäälä, Finland, 37530

WARNING!!!

This route may be dangerous. Follow this route at your own risk. Conditions change over time. Route leads to remote areas many miles from help. This is not a "closed" course. The route crosses and travels on public roads and highways where other vehicles, pedestrians, and animals may be present. Some hazards are identified here, for illustration purposes only, but most hazards are not identified or marked. Information provided is approximate, and should not be considered precise. Obey all laws and use caution at all times. If signs, maps, or other indicators suggest the route travels into closed, illegal, private property, or otherwise restricted areas, this roadbook should not be followed into such areas.

Rally Navigator is not responsible for the accuracy or safety of this route.

For the Personal Use of pekka@diy.fi

If you charge for this roadbook or paid for this roadbook, or use it in an organized event or school, you are violating the Rally Navigator terms of use.

Please play fair. Thanks.

1 0,00

0,00



Head east on Ahteenkuja toward Ahteentie

2 0,02

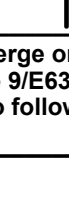
0,02



Turn right onto Ahteentie

3 0,17

0,19



Turn left onto Pohjoiskaari

4 0,43

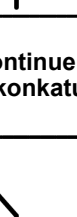
0,62



Turn right onto Ruovedentie

5 0,06


0,68



Turn right at the 1st cross street onto Mäntäntie/Route 58/Route 66

6 0,28

0,96



Turn right to merge onto Tampereentie/Route 9/E63 toward TampereContinue to follow Route 9/E63

7 42,54

43,50



Take exit 40 for Route 3/Route 9 toward Helsinki/Turku

8 1,65

45,15



Keep right to continue on Exit 39, follow signs for Lakalaiva/Peltolammi

9 0,45

45,60



At the roundabout, continue straight onto Autovarikonkatu

10 0,27

45,87



At the roundabout, take the 3rd exit onto Automiehenkatu

11 0,22


46,09



Continue onto Tilkonmäenkatu

12 0,07

46,16



Make a U-turn at Peltolamminkatu

13 0,07

46,23



Continue onto Automiehenkatu

14 0,22

46,45



At the roundabout, take the 4th exit and stay on Automiehenkatu

15 0,21


46,66



Turn left onto Lempääläntie/Route 130

16 2,28

48,94



Turn right onto Multiojankatu

17 0,04

48,98

Turn left to stay on Multiojankatu

18 0,56

49,54

Continue onto Ratasillantie

19 1,13

50,67

Turn right onto Kaitalantie

20 1,11

51,78

Turn left onto Keskisentie

21 2,22

54,00

Turn left

22 1,00

55,00

Continue onto Rajajärventie

23 0,68

55,68

Turn right

24 1,57

57,25

Sharp right toward Kalliojärventie

25 0,36

57,61

Continue onto Kalliojärventie

26 2,85

60,46

Turn right onto Vinnentie

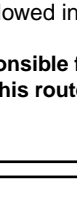
27 2,49

62,95

Turn left onto Varuskunnantie/Route 3003Continue to follow Route 3003

28 6,37

69,32



Turn right onto Säijän Yhdystie